




IPSWICH BUSES

taking you places

June 2018

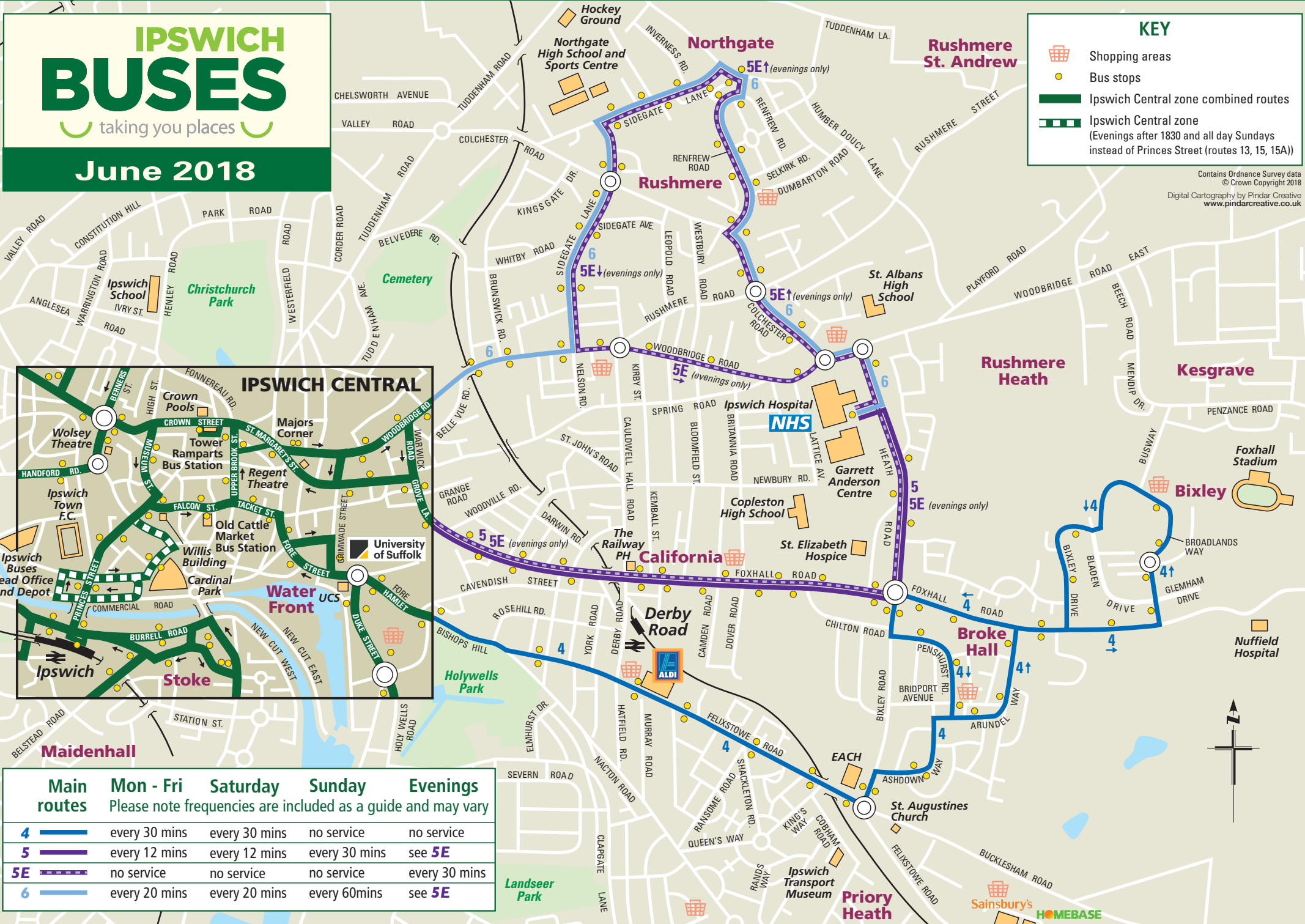
KEY

-  Shopping areas
-  Bus stops
-  Ipswich Central zone combined routes
-  Ipswich Central zone (Evenings after 1830 and all day Sundays instead of Princes Street (routes 13, 15, 15A))

Contains Ordnance Survey data
© Crown Copyright 2018
Digital Cartography by Pindar Creative
www.pindarcreative.co.uk

IPSWICH CENTRAL

This inset map shows the central area of Ipswich, including the Water Front, Crown Pools, and various bus stations. It highlights the routes of 4 (blue), 5 (purple), and 5E (dashed purple) through the city center.



Main routes	Mon - Fri	Saturday	Sunday	Evenings
4	every 30 mins	every 30 mins	no service	no service
5	every 12 mins	every 12 mins	every 30 mins	see 5E
5E	no service	no service	no service	every 30 mins
6	every 20 mins	every 20 mins	every 60mins	see 5E